



Starting from 2013, our products are provided on 2 GB or larger memory cards. Always make sure your GPS chartplotter is compatible. Some GPS chartplotters may be compatible with 2 GB memory cards but may still have difficulty with large file sizes.

MODEL	FORMAT	NAVIONICS+ NAVIONICS Updates	NAVIONICS+ NAVIONICS Updates	Platinum+	SonarChart™ Live 2
		Global Regions (2-8 GB) Small (2 GB) ¹	Preloaded Regions (4-8 GB)	4-8-16 GB	
B&G					
Zeus ³ 7, 9, 12, 16	SD/MSD				Built-in Wi-Fi
Zeus Touch 7, 8, 12; Zeus ² 7, 9, 12	SD/MSD				A B
Vulcan 5, 7; Zeus 8, 12	SD/MSD				B
FURUNO					
NavNet VX2	SD/MSD	 Only with Navionics+ Small (upgradable online to Navionics+)			B
geonak					
G12; G10	SD/MSD				B
11 C Net; 11 C	CF				B
3; 3S	SD/MSD	 Only with Navionics+ Small (upgradable online to Navionics+)			B
Multy; 11 Flash, Sun, Sunshine; 10 C; 8 Sunshine; 7 C; 6 Sun, Sunshine; 5 C; 4 CXS, C	CF				B
7 Wide, Wide Net; 5 Touring; 4 Gipsy, Gipsy NMEA	CF				B
HUMMINBIRD. ONIX 8ci Combo, 8ci SI Combo, 10ci Combo, 10ci SI Combo; ION 10, 12	SD/MSD				B
1199CI HD SI, 1199CI HD SI KVD, 1198c SI, 1197, 1159CI HD, 1159CI HD XD, 1159CI HD DI, 1158c, 1158c DI, 1157, 1155, 999CI HD SI, 999CI HD SI KVD, 998c HD SI, 998c SI, 998, 997, 967, 959CI HD, 959CI HD XD, 959CI HD DI, 958c HD, 958c HD DI, 958, 957, 955, 947, 937, 917, 899CI HD SI, 899CI HD SI NAV, 899CXI HD SI, 898c HD SI, 859CI HD, 859CI HD XD, 859CI HD DI, 858c HD, 858c HD DI, 858; HELIX 12 CHIRP GPS G2N, 12 CHIRP DI GPS G2N, 12 CHIRP SI GPS G2N, 12 CHIRP SI GPS, 12 CHIRP SI GPS KDV, 12 CHIRP DI GPS, 12 CHIRP GPS, 10 CHIRP GPS G2N, 10 CHIRP DI GPS G2N, 10 CHIRP SI GPS G2N, 10 SI GPS KVD, 10 SI GPS, 10 DI GPS, 10 SONAR GPS, 9 CHIRP GPS G2N, 9 CHIRP DI GPS G2N, 9 CHIRP SI GPS G2N, 9 SI GPS KVD, 9 SI GPS, 9 DI GPS, 9 SONAR GPS, 7 CHIRP GPS G2, 7 CHIRP GPS G2N, 7 CHIRP DI GPS G2, 7 CHIRP DI GPS G2N, 7 CHIRP SI GPS G2, 7 CHIRP SI GPS G2N, 5 CHIRP GPS G2, 5 CHIRP GPS G2 PT, 5 CHIRP DI GPS G2, 5 CHIRP SI GPS G2	SD/MSD				B
987, 798ci HD SI, 798, 797, 788ci HD, 788ci HD DI, 788ci HD Combo CHO, 787, 786, 785, 767, 757, 755, 737, 698CI HD SI, 698CI HD SI KVD, 688CI HD, 688CI HD DI, 688CI HD XD, 688ci HD DI KVD NAV; 598ci HD SI, 597ci HD, 597ci HD DI, 597, 587ci HD, 587; HELIX 5 DI GPS, 5 XD GPS, 5 SONAR GPS, 5 GPS, 5 SI GPS, 5 SI GPS KVD, 7 SI GPS, 7 SI GPS KVD, 7 DI GPS, 7 SONAR GPS, 7 GPS	SD/MSD				B
768, 581i, 581, 580i, 580, 398ci SI, 386ci, 386ci DI, 385ci, 385ci DI, 365i, 365	SD/MSD	 Only with Navionics+ Small (upgradable online to Navionics+)			B
595c	SD/MSD				B

Nautical Chart SonarChart™ Community Edits

¹ Navionics+ is also available in Small sizes at a lower price and can be upgraded to a regular Navionics+ region online.
² SonarChart™ Live is the most efficient way to enhance SonarChart™ because sonar logs are automatically sent to Navionics, and you can monitor the improvements while navigating. The feature is available with any version of our Boating app and on select chartplotters. Learn more at navionics.com/en/sonarchart-live.
³ Latest firmware release is required to run memory cards over 2 GB.
⁴ Cannot record sonar logs on the unit. We recommend using SonarChart™ Live.



Starting from 2013, our products are provided on 2 GB or larger memory cards. Always make sure your GPS chartplotter is compatible. Some GPS chartplotters may be compatible with 2 GB memory cards but may still have difficulty with large file sizes.

MODEL	FORMAT	NAVIONICS+ NAVIONICS Updates	NAVIONICS+ NAVIONICS Updates	Platinum+	SonarChart™ Live ²
		Global Regions (2-8 GB) Small (2 GB) ¹	Preloaded Regions (4-8 GB)	4-8-16 GB	
LOWRANCE					
HDS Gen3 12, 9, 7; Elite Ti 5, 7	SD/MSD				Built-in Wi-Fi
HDS Gen2 Touch 12, 12m, 9, 9m, 7, 7m; HDS Gen2 5, 5m, 7, 7m, 8, 8m, 10, 10m	SD/MSD				A B
HDS Gen1 5, 5m, 7, 7m, 8, 8m, 10, 10m	SD/MSD				B
Elite 4 HDI, 5 HDI, 7 HDI, 4 CHIRP, 5 CHIRP, 7 CHIRP, 9 CHIRP; Mark 4 HDI, 4 CHIRP; Hook 4, 5, 7, 9	SD/MSD ³	⁴	⁴		B
Elite 7 Broadband, 7M Gold	SD/MSD	⁴	⁴		B
Elite 4, 4DS, 4m, 4m HD, 5, 5 DSI, 5m, 5m HD; Mark 4 (MicroSD only); LMS 527c df iGPS, 525c df, 522c IceMachine, 522c iGPS, 520c; LCX 113c HD, 112c, 37c, 28c HD, 27c ; GlobalMap 9300, 9200, 8300, 8200, 7300, 7200, 5300, 5200, 5150	SD/MSD	 <small>Only with Navionics+ Small (upgradable online to Navionics+)</small>			B
MAGELLAN					
eXplorist 510, 610, 710	SD/MSD				B
MURPHY					
HelmView HV1000i, HV700T, HV700, HV450	MSD	 <small>Only with Navionics+ Small (upgradable online to Navionics+)</small>			B
NORTHSTAR ✶					
6100i (requires S/W update 7.76)	CF				B
6000i	CF				B
NAVIOP					
Genius 7 Glass, 15 Glass, 7, 10, 13, 15	MSD				B
Raymarine					
e-Series 7, 7D, 95, 97, 125, 127, 165 eS-Series 7, 9, 12, 75, 77, 78, 97, 98, 127, 128 c-Series 95, 97, 125, 127 a-Series 6, 7, 9, 12, 65, 67, 68, 75, 77, 78, 95, 97, 98, 125, 127, 128 gS-Series 95, 125, 165, 195	MSD				Displays on MFD
Dragonfly 4 PRO, 5 PRO, 7 PRO	MSD				Built-in Wi-Fi
Dragonfly 5 M, 6, 7	MSD				
G-Series G120, G150, G170, G190, GPM400 E-Series E120, E80 E-Series Widescreen E140W, E120W, E90W C-Series Widescreen C140W, C120W, C90W A-Series 70, 70D, 57, 57D, 50, 50D	CF				B
C-Series C120; C80; C70	CF ³				B
Raychart 400, 435, 435i	CF				B



¹ Navionics+ is also available in Small sizes at a lower price and can be upgraded to a regular Navionics+ region online.
² SonarChart™ Live is the most efficient way to enhance SonarChart™ because sonar logs are automatically sent to Navionics, and you can monitor the improvements while navigating. The feature is available with any version of our Boating app and on select chartplotters. Learn more at navionics.com/en/sonarchart-live.
³ Latest firmware release is required to run memory cards over 2 GB.
⁴ Cannot record sonar logs on the unit. We recommend using SonarChart™ Live.



Starting from 2013, our products are provided on 2 GB or larger memory cards. Always make sure your GPS chartplotter is compatible. Some GPS chartplotters may be compatible with 2 GB memory cards but may still have difficulty with large file sizes.



MODEL	FORMAT	NAVIONICS+ NAVIONICS Updates	NAVIONICS+ NAVIONICS Updates	Platinum+	SonarChart™ Live ²	
		Global Regions (2-8 GB) Small (2 GB) ¹	Preloaded Regions (4-8 GB)	4-8-16 GB		
SAMYUNG ENC NAVIS 2500, 2600, 3000, 3100, 3700, 3800, 5100, 700, 800; N/NF 100, 120, 3800, 430, 5100, 560, 700, 800	SD/MSD					B
NSS evo3 7, 9, 12, 16	SD/MSD					Built-in Wi-Fi
SIMRAD NSE 8, 12; NSS 7, 8, 12, NSS evo2 7, 9, 12, 16, 7m, 9m	SD/MSD					A B
GO7, GO7 XSE, GO5 XSE	SD/MSD					B
Processor supporting external monitor (size range: 15 - 24 depending on buyers' choice) NSO evo2	SD/MSD					A B
NSO	SD/MSD					B
SITEX SAS-300, SVS-460, SVS-460 4, SVS-560, SVS-560 5, SVS-750, SVS-760, SVS-760 7, SVS-880, SVS-1010	SD/MSD	⁴	⁴			B

SONARCHART™ LIVE


Displays on MFD SonarChart™ Live displays directly on the screen of Raymarine MFD models updated with Lighthouse II v17 or newer software. Also requires a Navionics+, Navionics Updates or Platinum+ card that has an active chart updates subscription and has been updated after April 2016 at navionics.com or by a dealer. Silver and Gold can take advantage of this set of features by upgrading with Navionics Updates.

Built-in Wi-Fi This plotter can connect wirelessly, with no need of external Wi-Fi routers, and easily enable SonarChart™ Live.

EXTERNAL WI-FI ROUTERS

- A** GoFree WIFI-1 Module by Navico 
- B** Sonar Server by Digital Yacht - connect it to your plotter or to your sounder 

STAND ALONE WI-FI SOUNDERS

- Wi-Fish by Raymarine 
- SonarPhone T-BOX by Vexilar - SP200 and SP300 

PC APPLICATION	NAVIONICS+ NAVIONICS Updates	NAVIONICS+ NAVIONICS Updates	Platinum+
	Global Regions (2-8 GB) Small (2 GB) ¹	Preloaded Regions (4-8 GB)	4-8-16 GB
Fugawi 5, Raymarine Voyage Planner, Lowrance Insight Planner, Simrad Insight Planner, B&G Insight Planner			
CT Systems, Delius Klasing, Digital Yacht's Smarter-track, Elettroica Marittima, ENL, Eole, Euronav, Navigation Planner, PC Plotter, P-Sea, ScanNav, SW&N, Tikinavigator, Yachtcontrol			Limited Platinum+ compatibility. Check with manufacturer.

- Nautical Chart
- SonarChart™
- Community Edits

¹ Navionics+ is also available in Small sizes at a lower price and can be upgraded to a regular Navionics+ region online.
² SonarChart™ Live is the most efficient way to enhance SonarChart™ because sonar logs are automatically sent to Navionics, and you can monitor the improvements while navigating. The feature is available with any version of our Boating app and on select chartplotters. Learn more at navionics.com/en/sonarchart-live.
³ Latest firmware release is required to run memory cards over 2 GB.
⁴ Cannot record sonar logs on the unit. We recommend using SonarChart™ Live.